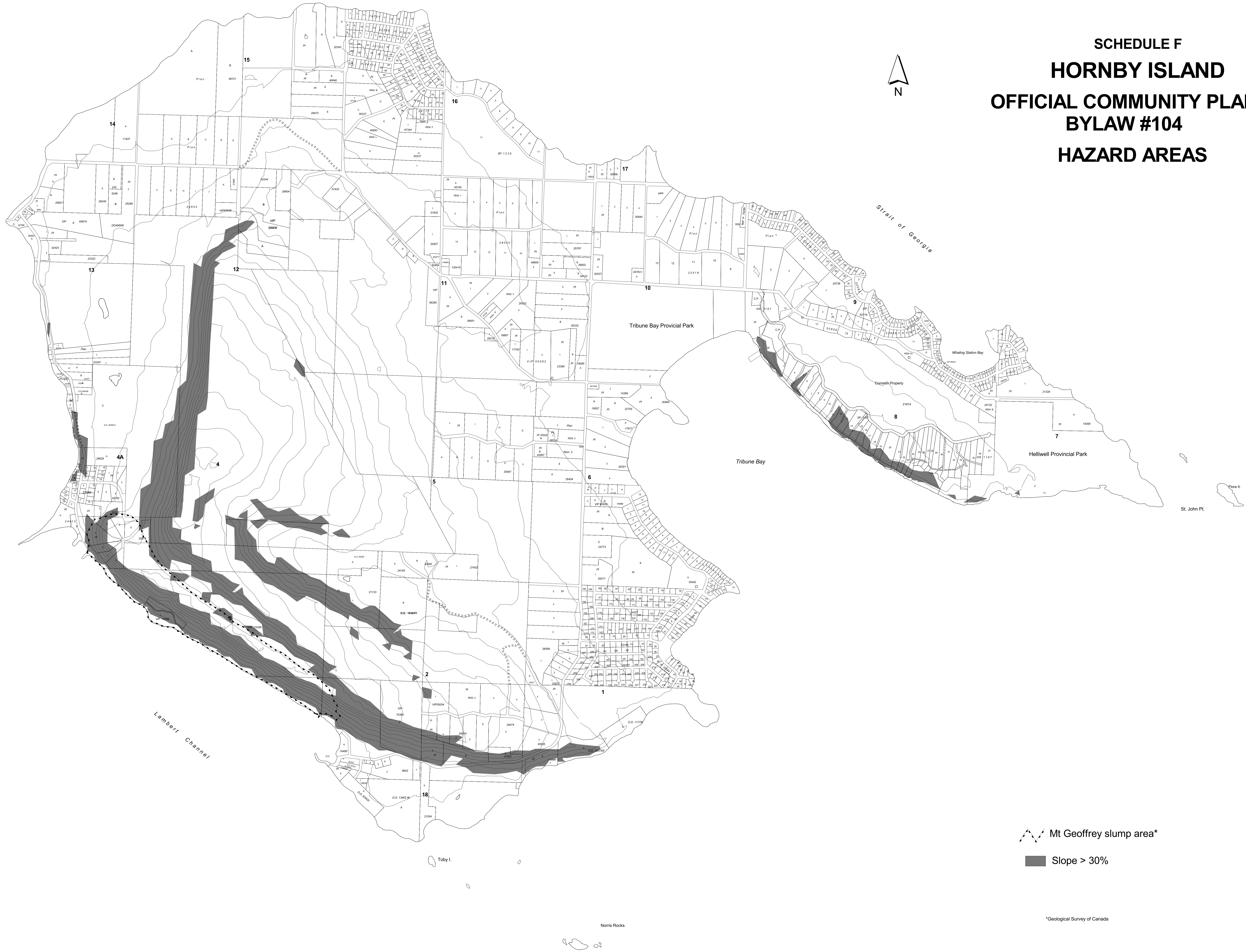


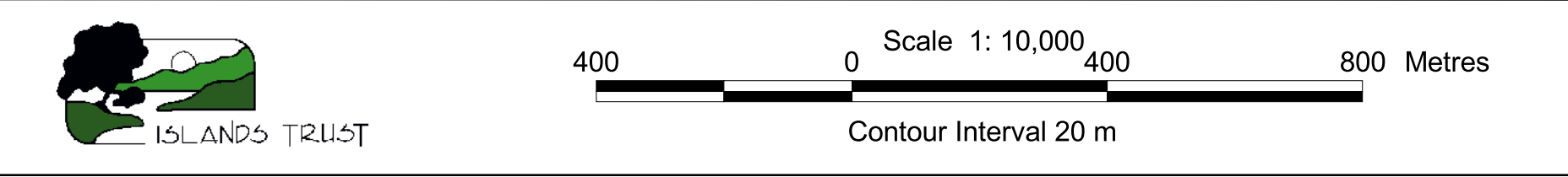


SCHEDULE F
HORNBY ISLAND
OFFICIAL COMMUNITY PLAN
BYLAW #104
HAZARD AREAS



 Mt Geoffrey slump area*
 Slope > 30%

*Geological Survey of Canada



HORNBY ISLAND

HORNBY ISLAND
 LOCAL TRUST COMMITTEE

Schedule F
 HAZARD AREAS