



LASQUETI ISLAND

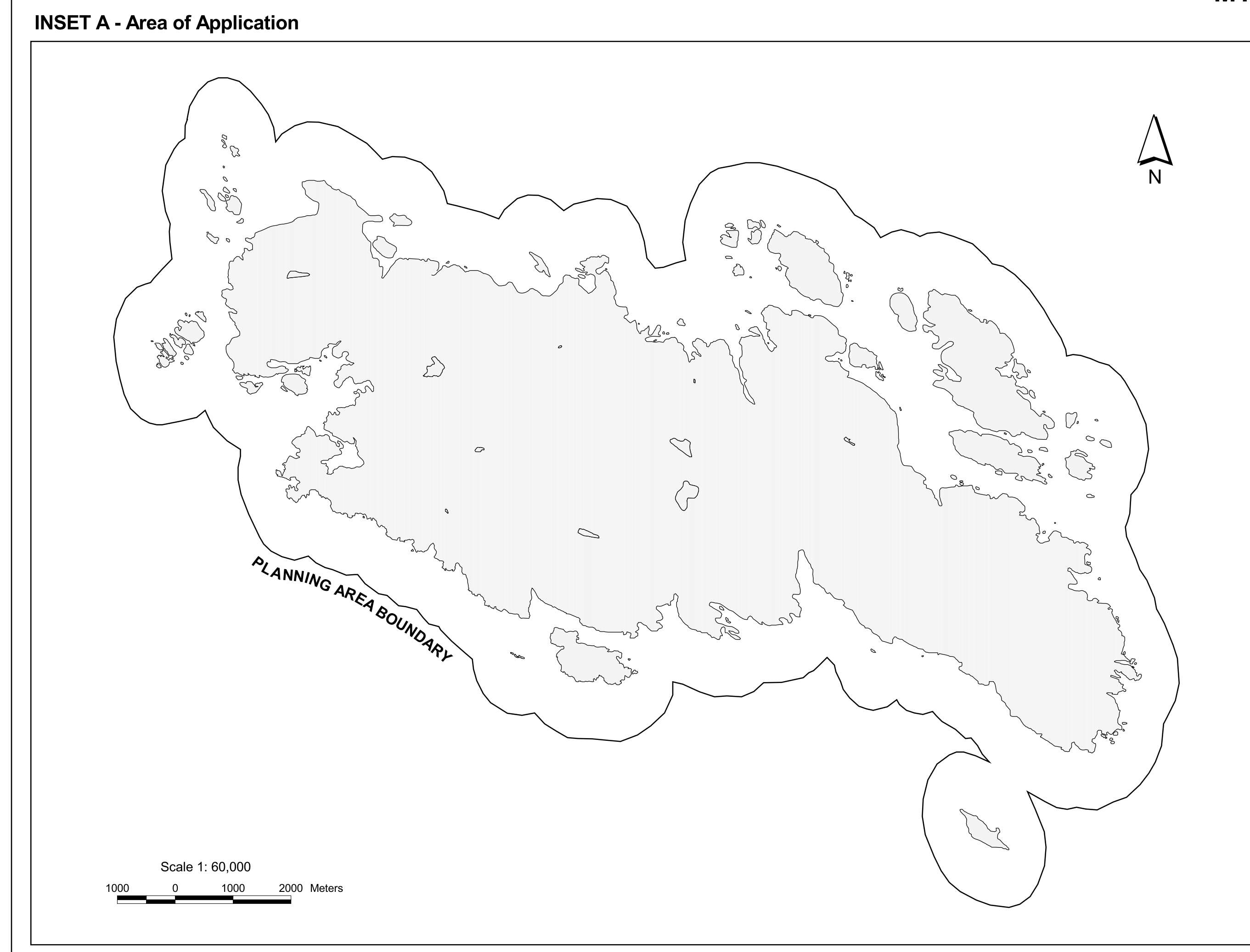
SCHEDULE B LAND USE ZONING BYLAW No. 78



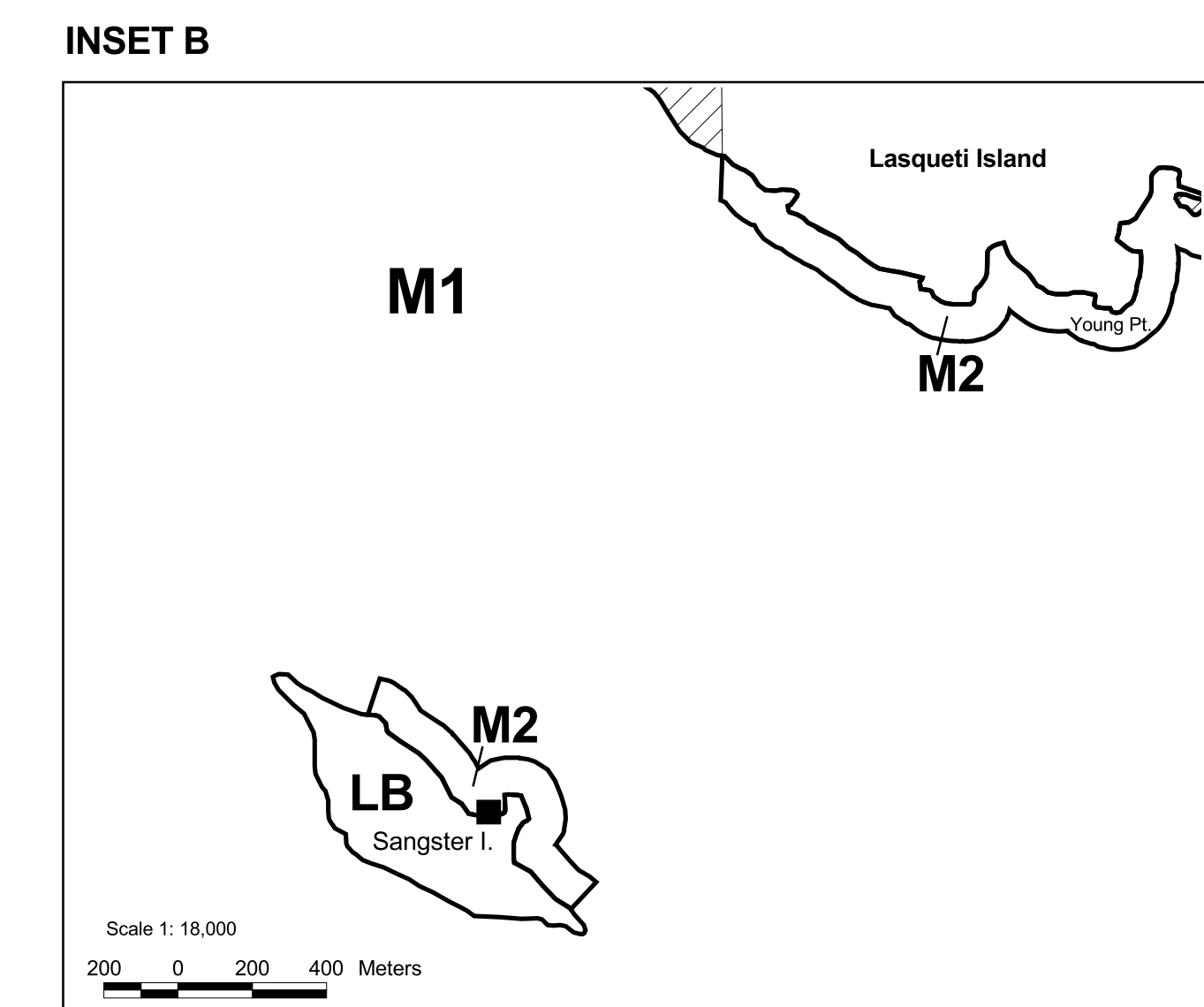
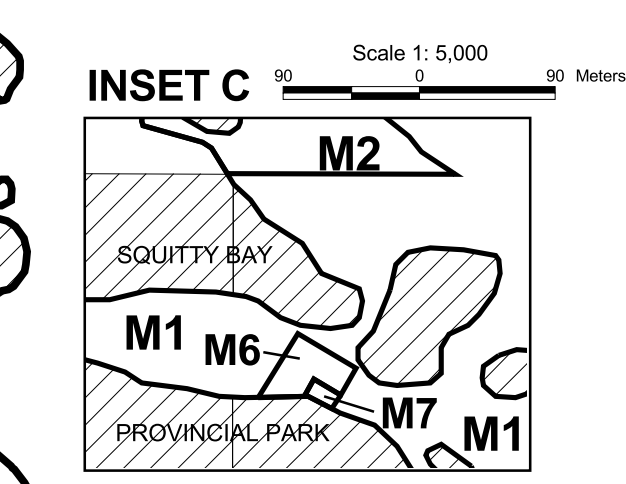
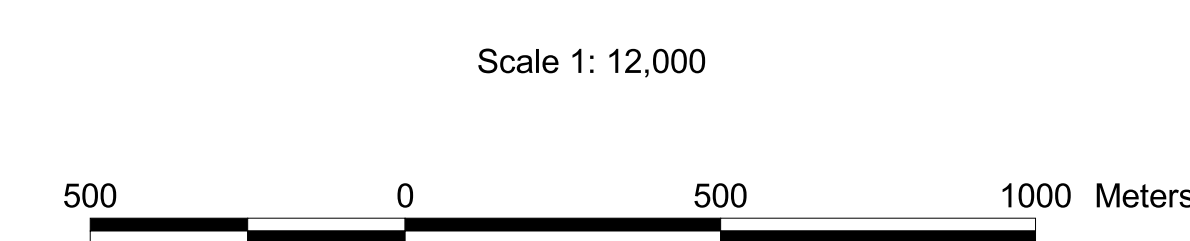
ZONE SCHEDULE

LAND BASED	LB
INSTITUTIONAL 1	IN1
WATERSHED PROTECTION	WP
COMMERCIAL 1	C1
COMMERCIAL 2	C2
COMMERCIAL 3	C3
INDUSTRIAL 1	I1
INDUSTRIAL 2	I2
INDUSTRIAL 3	I3
INDUSTRIAL 4	I4
INDUSTRIAL 5	I5
MARINE CONSERVATION	M1
MARINE GENERAL	M2
MARINE COMMERCIAL	M3
MARINE MARICULTURE	M4
MARINE INDUSTRIAL	M5
MARINE TRANSPORTATION	M6
MARINE BOAT LAUNCH	M7
MARINE BARGE RAMP	M8
MARINE MULTI-USE RAMP	M9
CROWN LAND	CL
EXISTING DOCKS WITH THE M2 AREAS	ED
SHELLFISH SITES	SS
EMERGENCY LOG BOOM TIE-UP SITES	EL

NOTE: All islands/islets within the Lasqueti Island Planning Area, not otherwise designated are designated Land Based (LB)



Bylaw Amendments	
Bylaw 84	June 2010



See Inset B for Sangster Island