

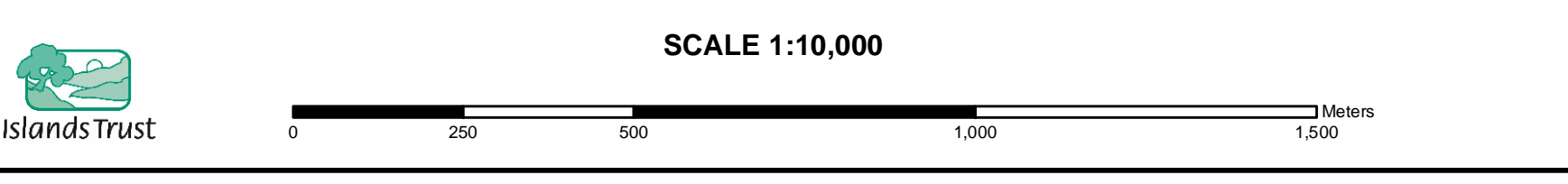
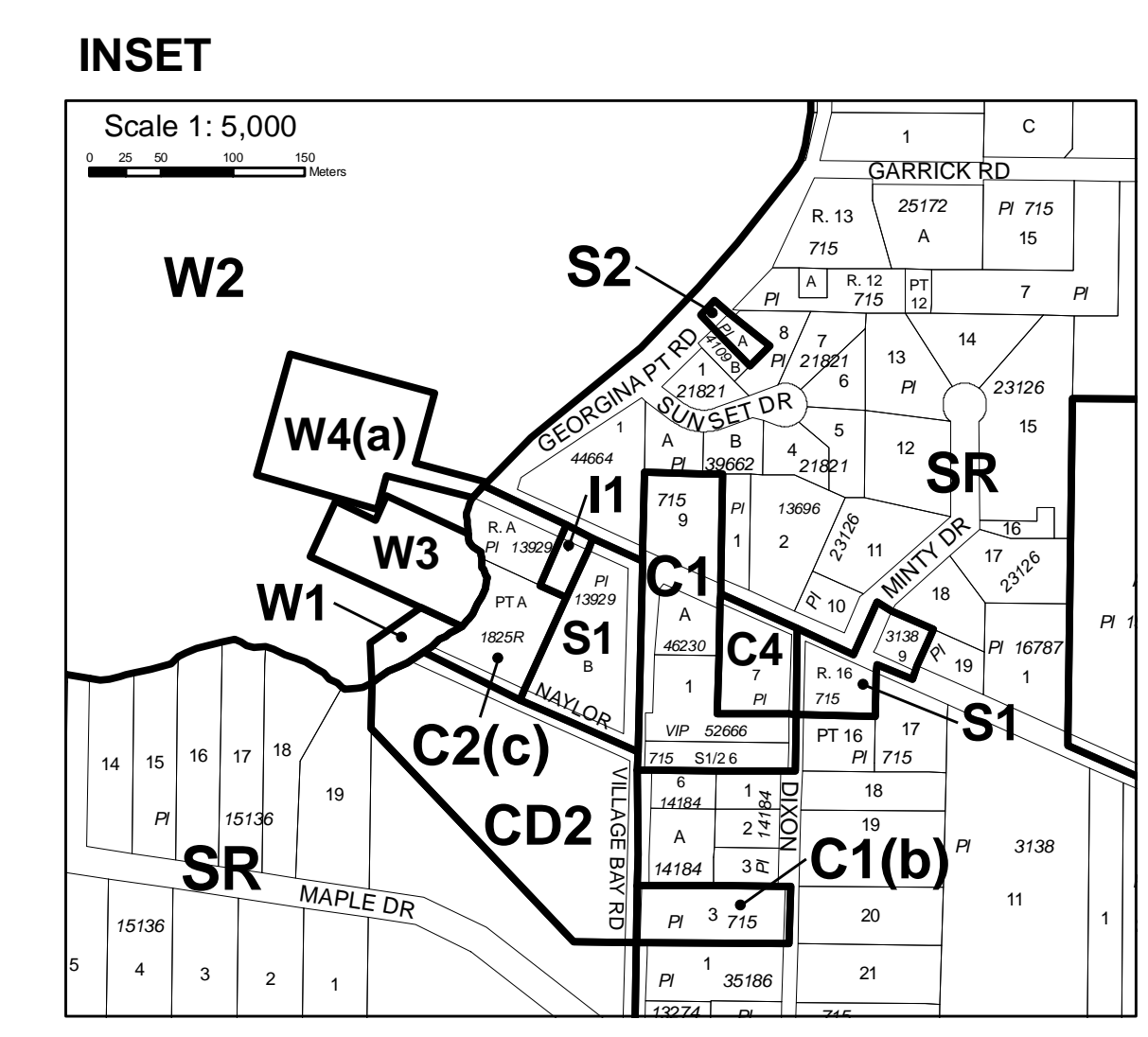
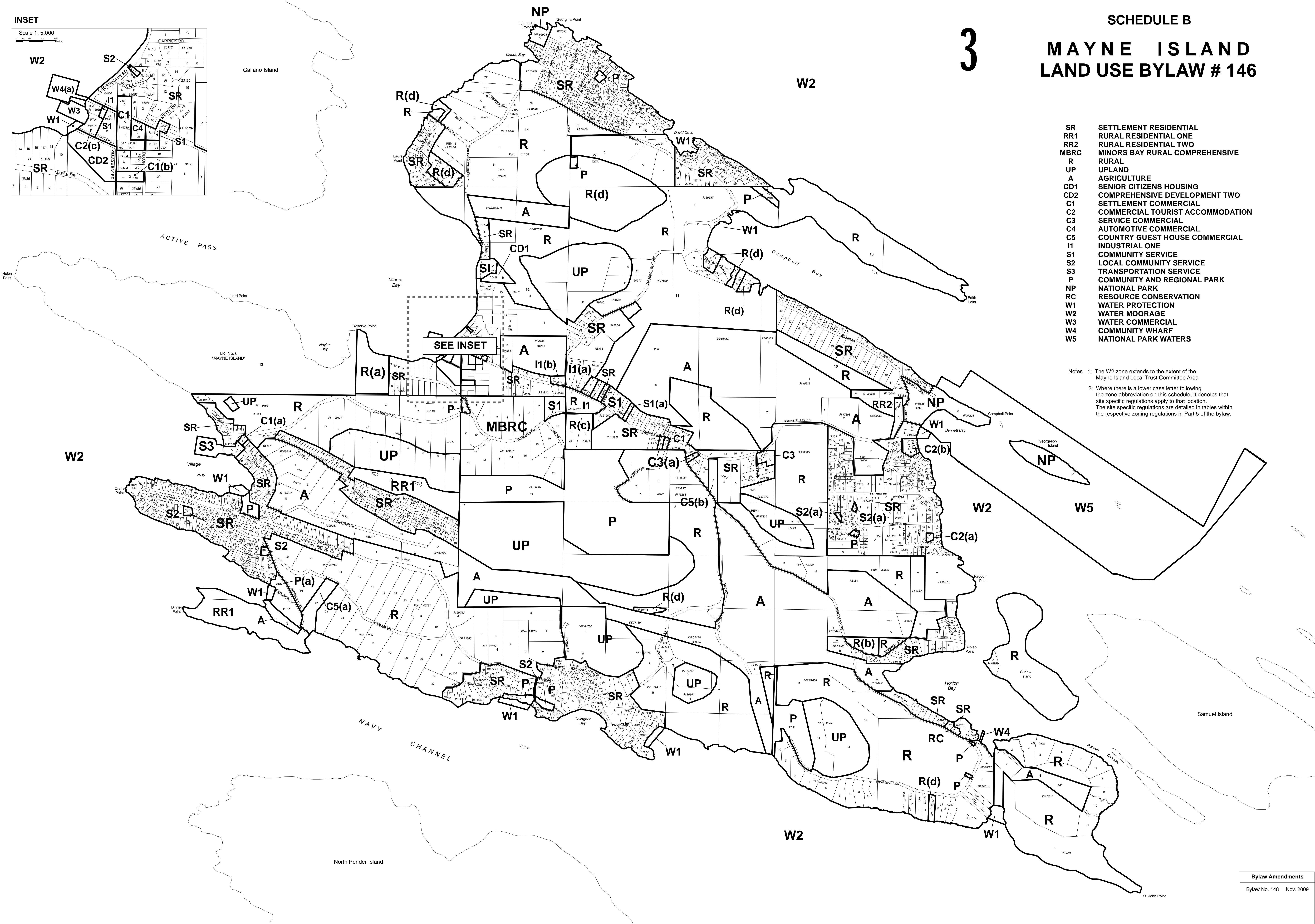
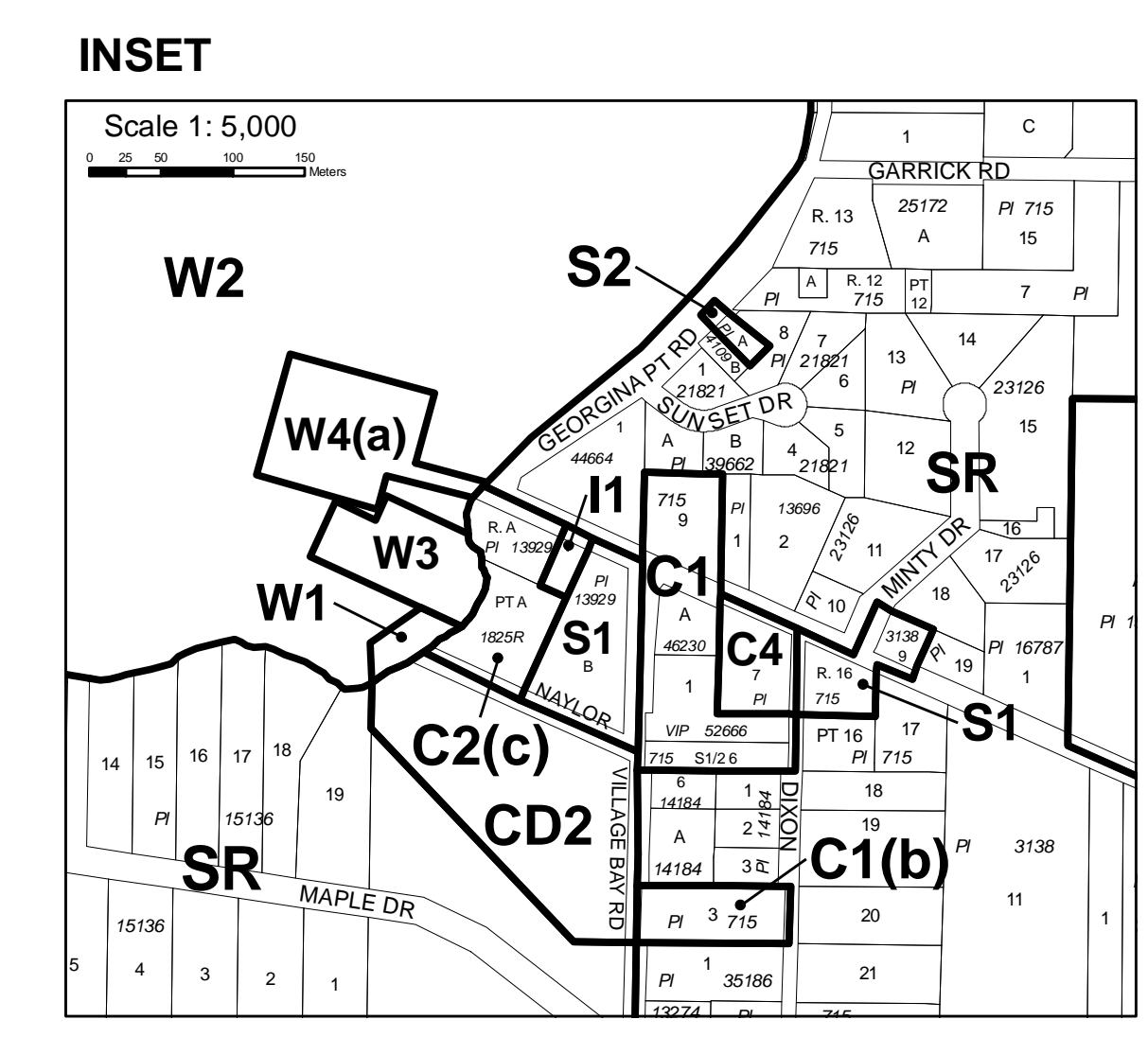
# MAYNE ISLAND LAND USE BYLAW # 146

# 3

- SR SETTLEMENT RESIDENTIAL
- RR1 RURAL RESIDENTIAL ONE
- RR2 RURAL RESIDENTIAL TWO
- MBRC MINORS BAY RURAL COMPREHENSIVE
- R RURAL
- UP UPLAND
- A AGRICULTURE
- CD1 SENIOR CITIZENS HOUSING
- CD2 COMPREHENSIVE DEVELOPMENT TWO
- C1 SETTLEMENT COMMERCIAL
- C2 COMMERCIAL TOURIST ACCOMMODATION
- C3 SERVICE COMMERCIAL
- C4 AUTOMOTIVE COMMERCIAL
- C5 COUNTRY GUEST HOUSE COMMERCIAL
- I1 INDUSTRIAL ONE
- S1 COMMUNITY SERVICE
- S2 LOCAL COMMUNITY SERVICE
- S3 TRANSPORTATION SERVICE
- P COMMUNITY AND REGIONAL PARK
- NP NATIONAL PARK
- RC RESOURCE CONSERVATION
- W1 WATER PROTECTION
- W2 WATER MOORAGE
- W3 WATER COMMERCIAL
- W4 COMMUNITY WHARF
- W5 NATIONAL PARK WATERS

Notes 1: The W2 zone extends to the extent of the Mayne Island Local Trust Committee Area

2: Where there is a lower case letter following the zone abbreviation on this schedule, it denotes that site specific regulations apply to that location. The site specific regulations are detailed in tables within the respective zoning regulations in Part 5 of the bylaw.



## MAYNE ISLAND

MAYNE ISLAND LOCAL TRUST COMMITTEE

SCHEDULE B LAND USE BYLAW

Bylaw Amendments  
Bylaw No. 148 Nov. 2009