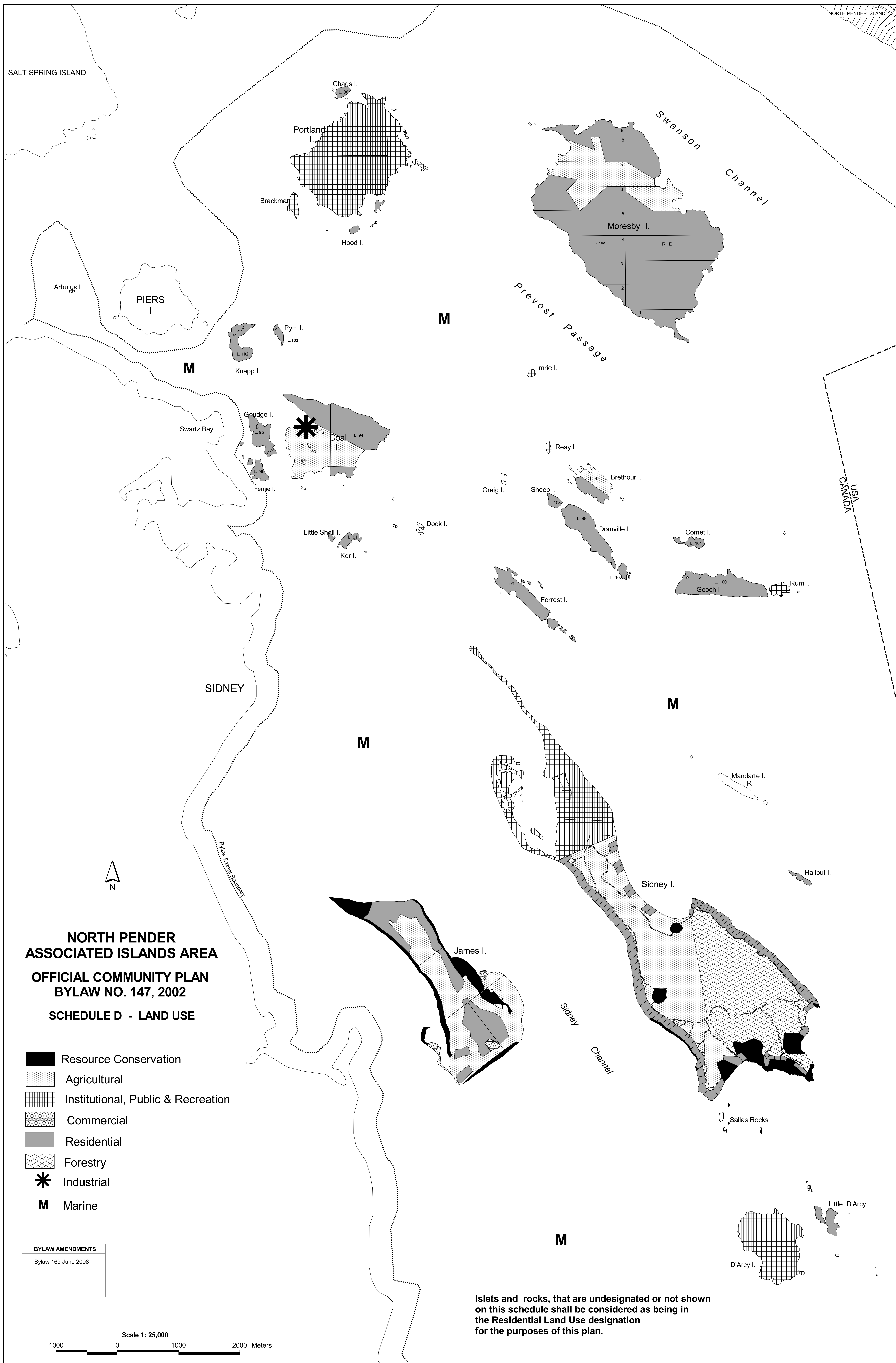

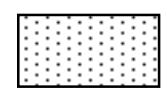
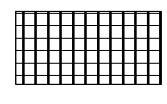
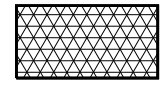

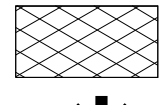



SALT SPRING ISLAND

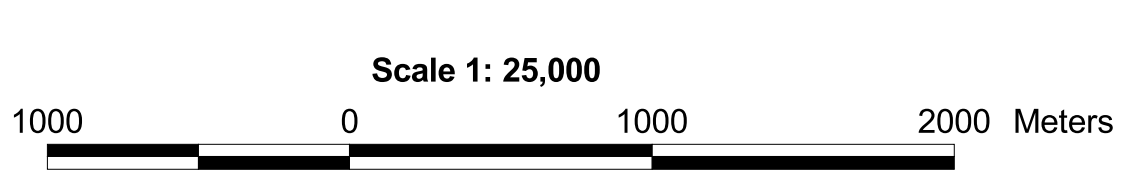
NORTH PENDER ISLAND



**NORTH PENDER
ASSOCIATED ISLANDS AREA
OFFICIAL COMMUNITY PLAN
BYLAW NO. 147, 2002
SCHEDULE D - LAND USE**

-  Resource Conservation
-  Agricultural
-  Institutional, Public & Recreation
-  Commercial
-  Residential
-  Forestry
-  Industrial
- M** Marine

BYLAW AMENDMENTS
Bylaw 169 June 2008



Islets and rocks, that are undesignated or not shown on this schedule shall be considered as being in the Residential Land Use designation for the purposes of this plan.