

# LASQUETI ISLAND

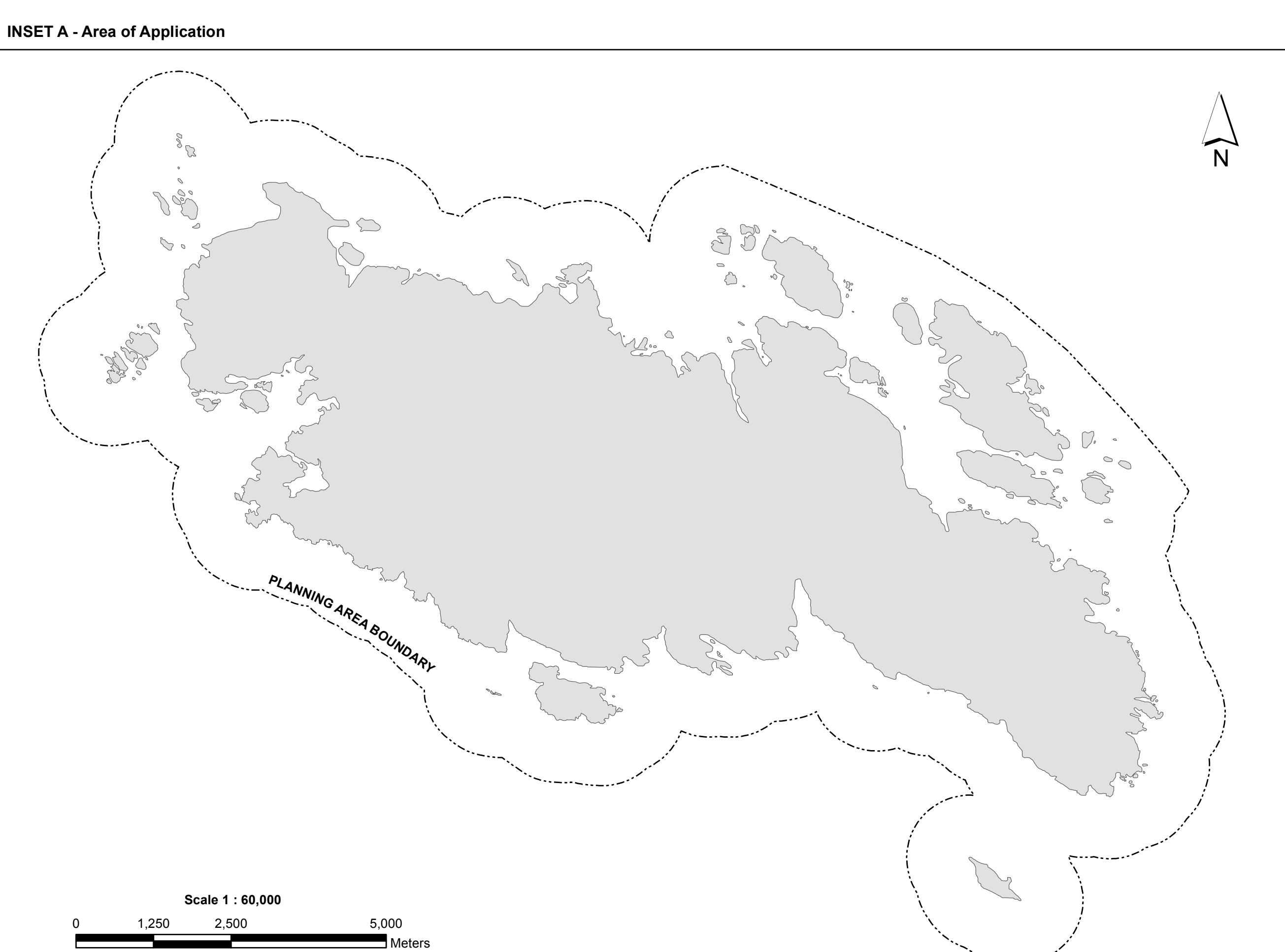
## SCHEDULE B LAND USE ZONING BYLAW No. 78



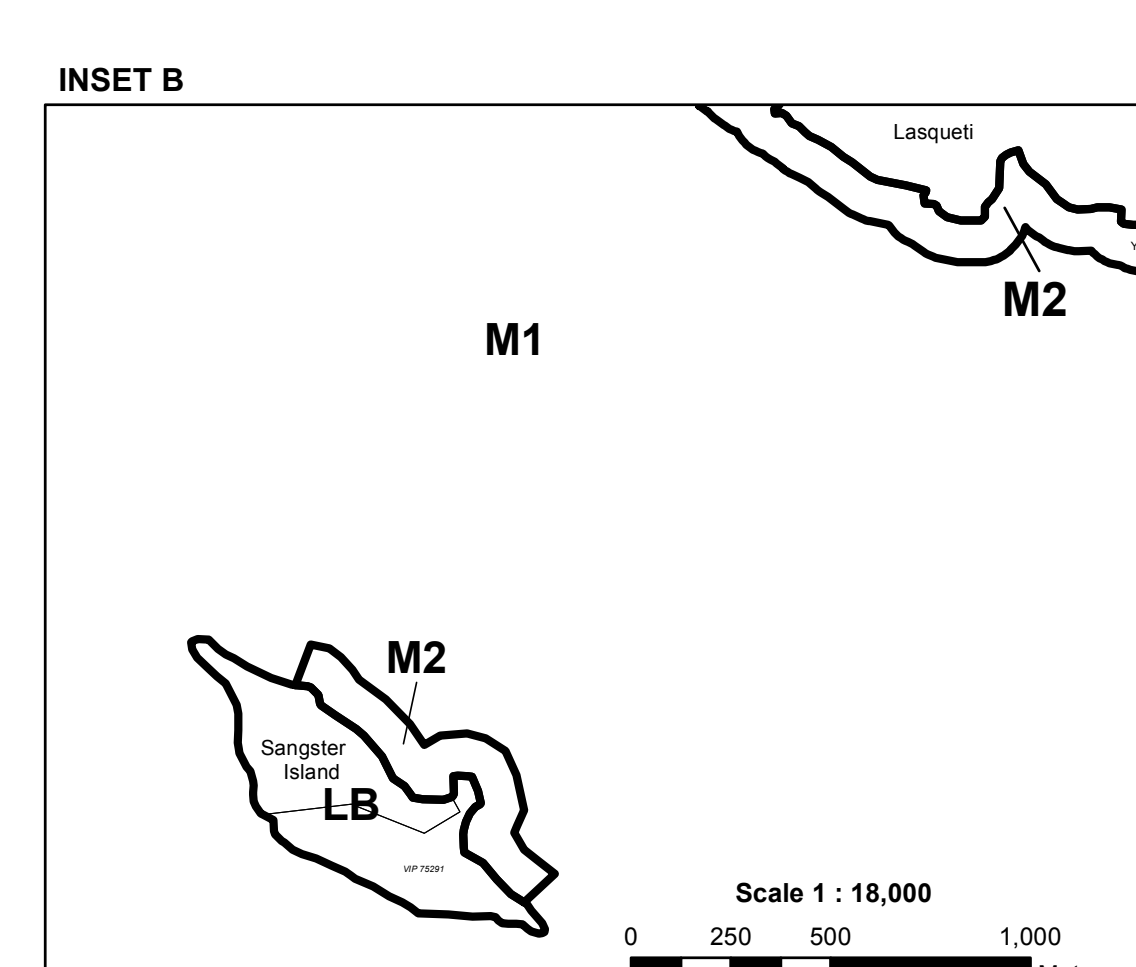
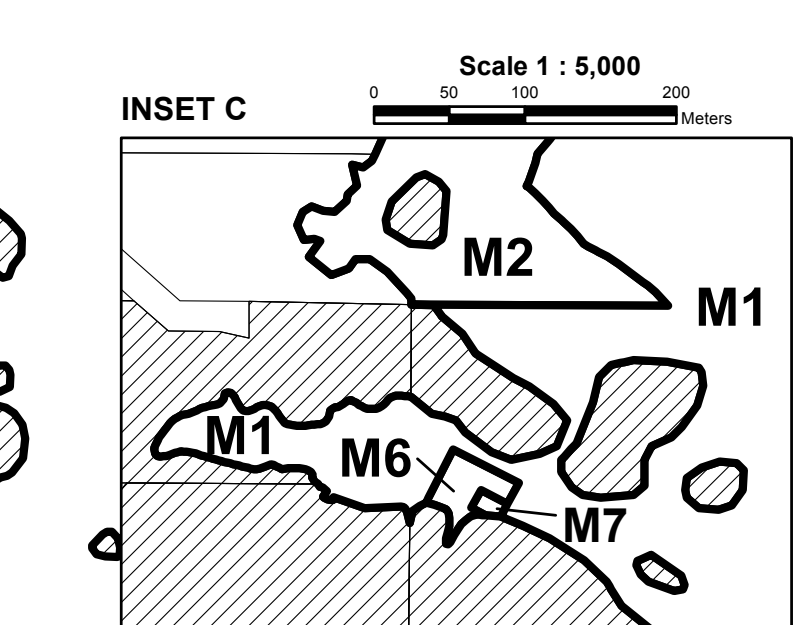

### ZONE SCHEDULE

- LB LAND BASED
- IN1 INSTITUTIONAL
- WP WATERSHED PROTECTION
- C1 COMMERCIAL 1
- C2 COMMERCIAL 2
- C3 COMMERCIAL 3
- I1 INDUSTRIAL 1
- I2 INDUSTRIAL 2
- I3 INDUSTRIAL 3
- I4 INDUSTRIAL 4
- I5 INDUSTRIAL 5
- M1 MARINE CONSERVATION
- M2 MARINE GENERAL
- M3 MARINE COMMERCIAL
- M4 MARINE MARICULTURE
- M5 MARINE INDUSTRIAL
- M6 MARINE TRANSPORTATION
- M7 MARINE BOAT LAUNCH
- M8 MARINE BARGE RAMP
- M9 MARINE MULTI-USE RAMP
- ▲ EMERGENCY LOG BOOM TIE-UP SITES
- EXISTING DOCKS WITH THE M2 AREAS
- \* SHELLFISH SITES
- ▨ CROWN LAND

NOTE: All islands/islets within the Lasqueti Island Planning Area, not otherwise designated are designated Land Based (LB)



Bylaw Amendments	
Bylaw 84	June 2010



See Inset B for Sangster Island