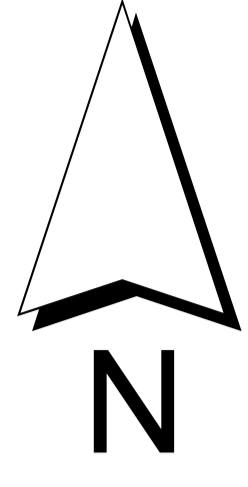
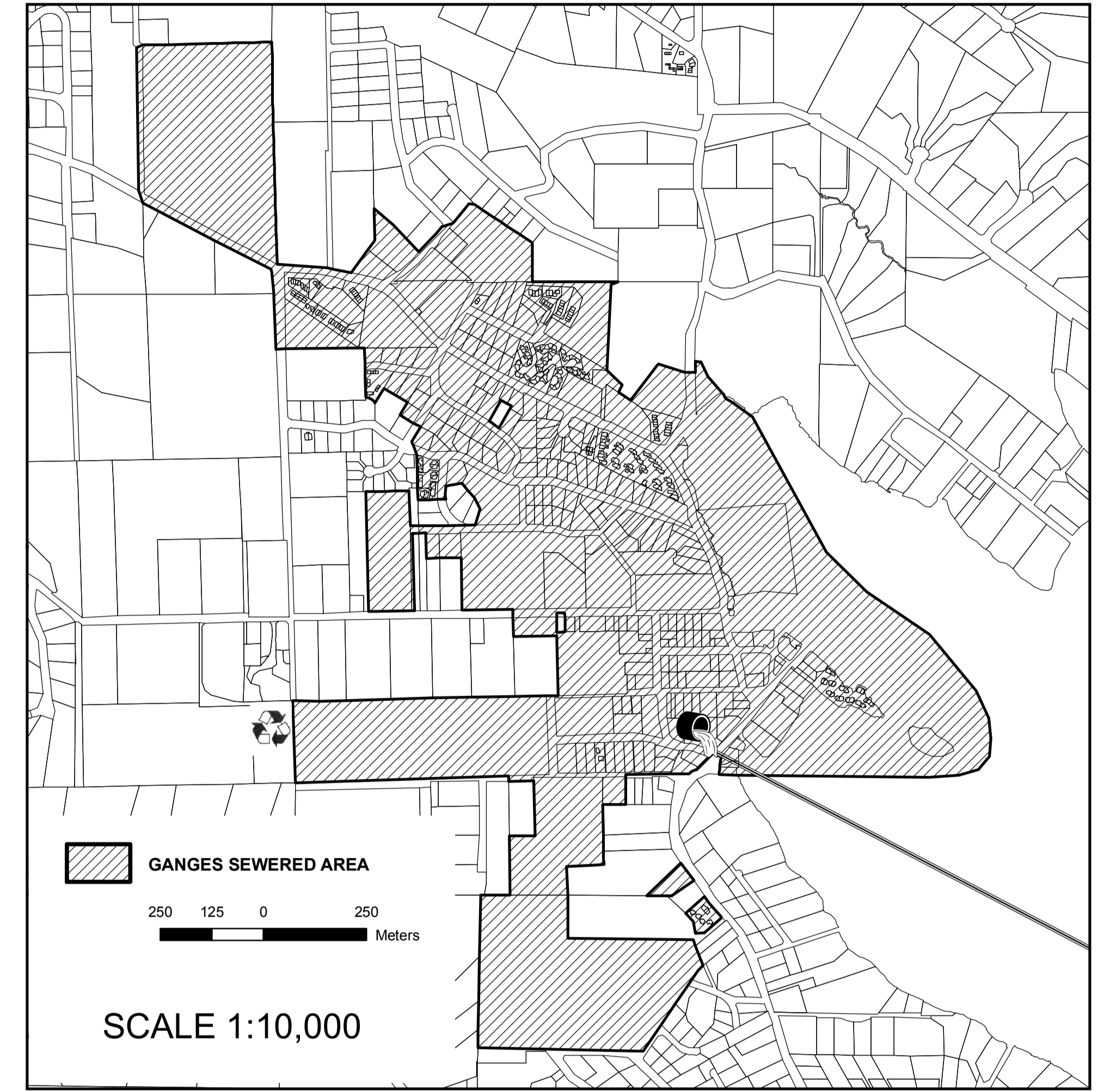


# SALT SPRING ISLAND OFFICIAL COMMUNITY PLAN Bylaw #434, 2008


## MAP 7 & MAP 8 Existing Waste Management Facilities & Ganges Sewered Area



MAP 8: Ganges Sewered Area



GANGES INSET (Map 8)

-  Sewage Outfall
-  Malaview Sewered Area
-  Recycling Depot
-  Sewage Treatment Plant

The data shown on this map is a hardcopy representation of digital records stored and maintained in a Geographic Information System (GIS) at the Islands Trust Office.



SCALE 1:20,000  
1,000 500 0 1,000 Meters

# SALT SPRING ISLAND

SALT SPRING ISLAND  
OFFICIAL COMMUNITY PLAN

Map 7 - Existing Waste  
Management Facilities