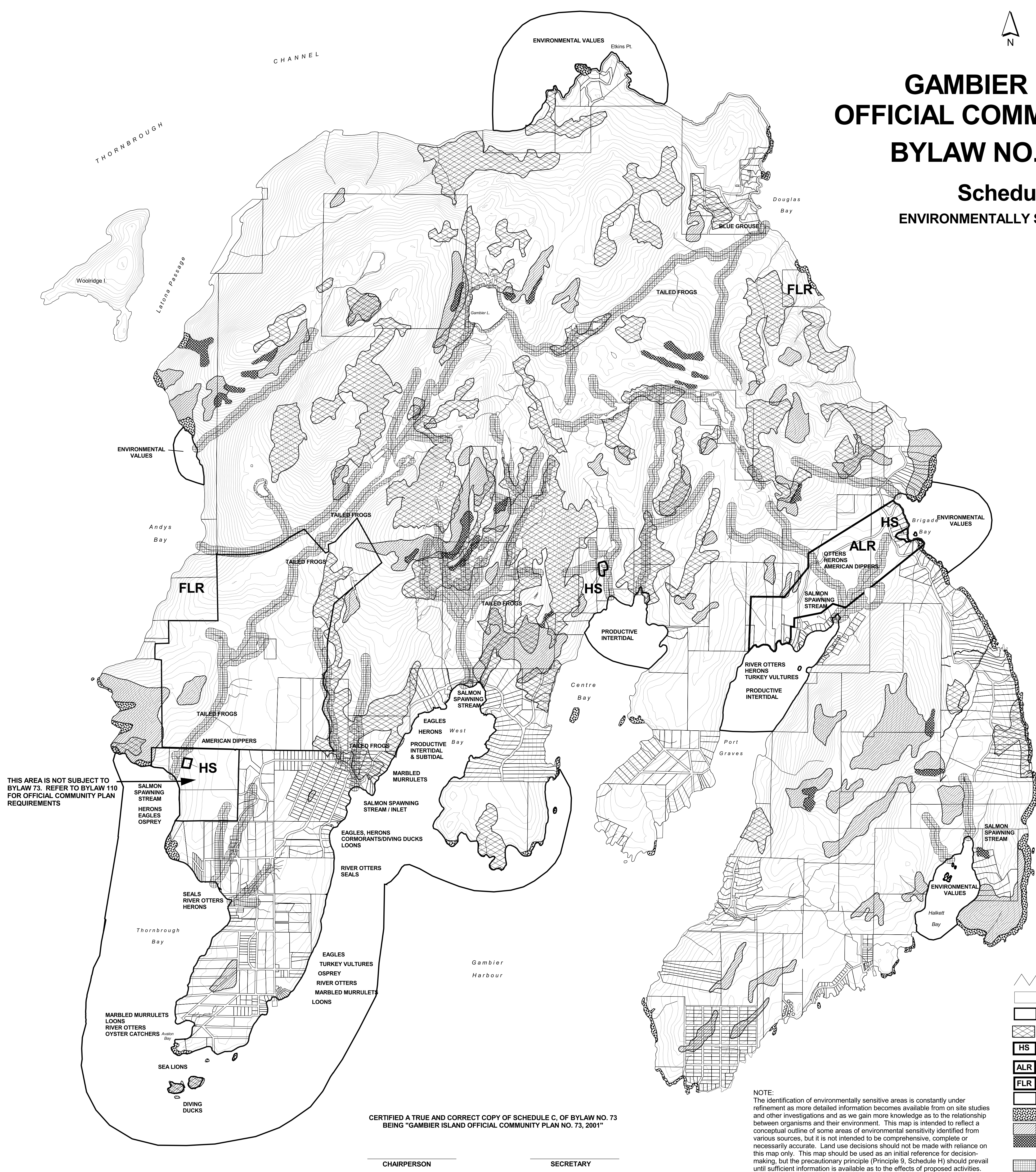
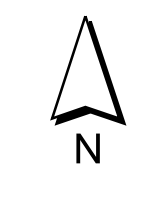


# GAMBIER ISLAND OFFICIAL COMMUNITY PLAN BYLAW NO. 73, 2001

## Schedule C ENVIRONMENTALLY SENSITIVE AREAS




CERTIFIED A TRUE AND CORRECT COPY OF SCHEDULE C, OF BYLAW NO. 73  
BEING "GAMBIER ISLAND OFFICIAL COMMUNITY PLAN NO. 73, 2001"

CHAIRPERSON \_\_\_\_\_ SECRETARY \_\_\_\_\_

- Streams
- Lakes, Water Bodies, Wetlands
- Productive Intertidal\*
- Old Growth Forests
- Site of Historical Significance
- Agricultural Land Reserve
- Forest Land Reserve
- Woodlot
- Coastal Bluff
- Forested Bluff
- Terrestrial Herbaceous
- Fisheries Values

NOTE:  
The identification of environmentally sensitive areas is constantly under refinement as more detailed information becomes available from on site studies and other investigations and as we gain more knowledge as to the relationship between organisms and their environment. This map is intended to reflect a conceptual outline of some areas of environmental sensitivity identified from various sources, but it is not intended to be comprehensive, complete or necessarily accurate. Land use decisions should not be made with reliance on this map only. This map should be used as an initial reference for decision-making, but the precautionary principle (Principle 9, Schedule H) should prevail until sufficient information is available as to the effects of proposed activities.



Scale 1:20 000  
0 500 1000 1500 2000 Meters  
UTM Projection  
Contour Interval 20 metres

# GAMBIER ISLAND

GAMBIER ISLAND  
LOCAL TRUST COMMITTEE

SCHEDULE C  
ENVIRONMENTALLY SENSITIVE AREAS