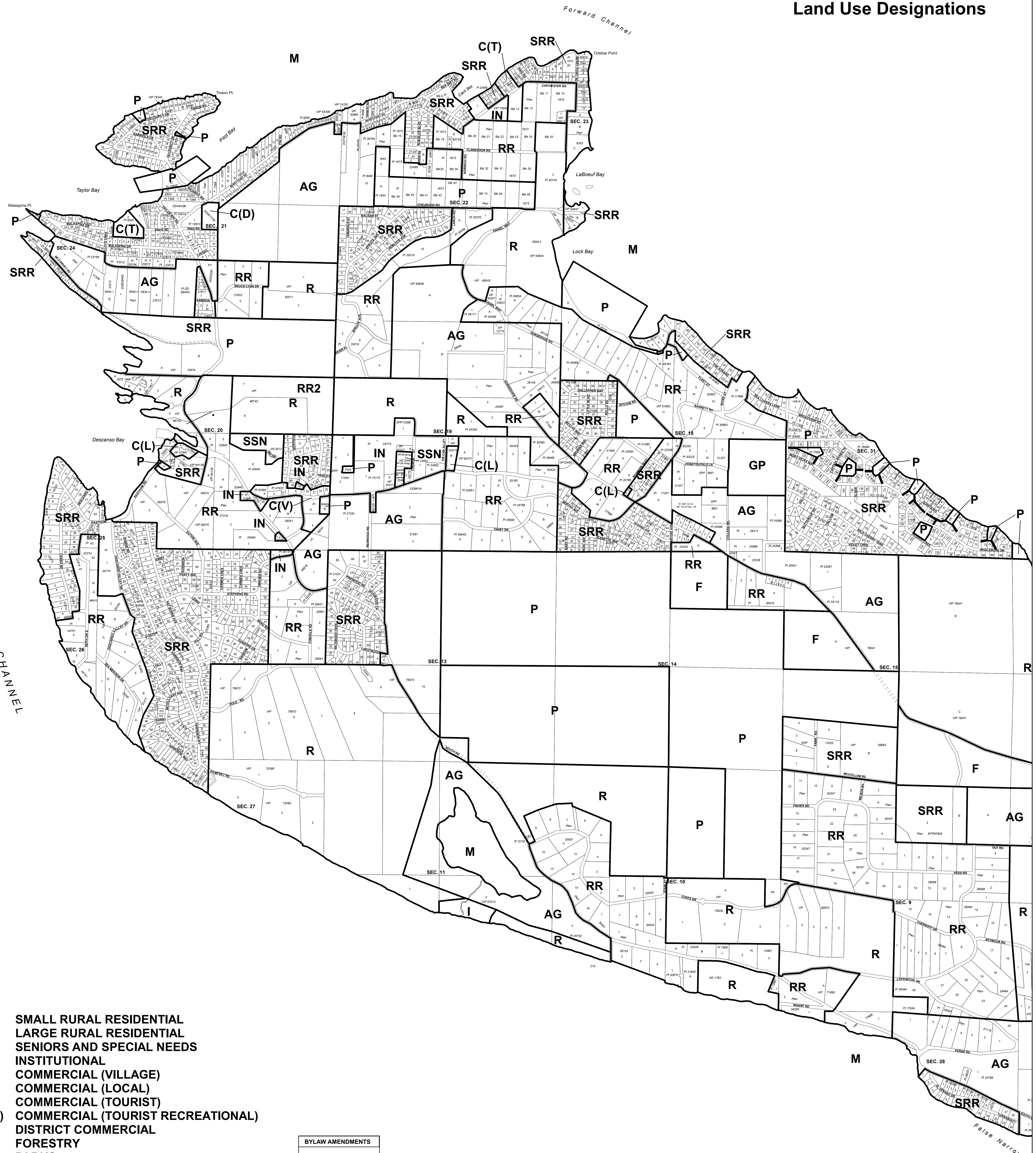

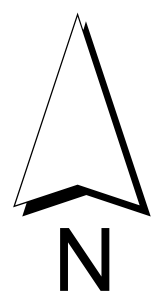


**GABRIOLA ISLAND
OFFICIAL COMMUNITY PLAN
Bylaw 166, 1997**

**Schedule B
Land Use Designations**



- SRR SMALL RURAL RESIDENTIAL
- RR LARGE RURAL RESIDENTIAL
- SSN SENIORS AND SPECIAL NEEDS
- IN INSTITUTIONAL
- C(V) COMMERCIAL (VILLAGE)
- C(L) COMMERCIAL (LOCAL)
- C(T) COMMERCIAL (TOURIST)
- C(TR) COMMERCIAL (TOURIST RECREATIONAL)
- C(D) DISTRICT COMMERCIAL
- F FORESTRY
- P PARKS
- AG AGRICULTURE
- I INDUSTRIAL
- GP GRAVEL PIT
- R RESOURCE
- M MARINE

BYLAW AMENDMENTS	
Bylaw 179	Nov 1999
Bylaw 221	May 2004
Bylaw 216	Sept 2004
Bylaw 249	Jan 2009
Bylaw 260	June 2011
Bylaw 271	May 2015
Bylaw 278	Oct 2016
Bylaw 289	Nov 2018

Note: This map is a consolidation of any bylaw amendments and is presented for convenience only. This map is not to be construed as a legal document. Certified copies of the bylaw 166 and subsequent bylaw amendments are available from the Islands Trust, #200 - 1627 Fort Street, Victoria, BC, V8R 1H8