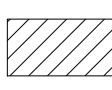

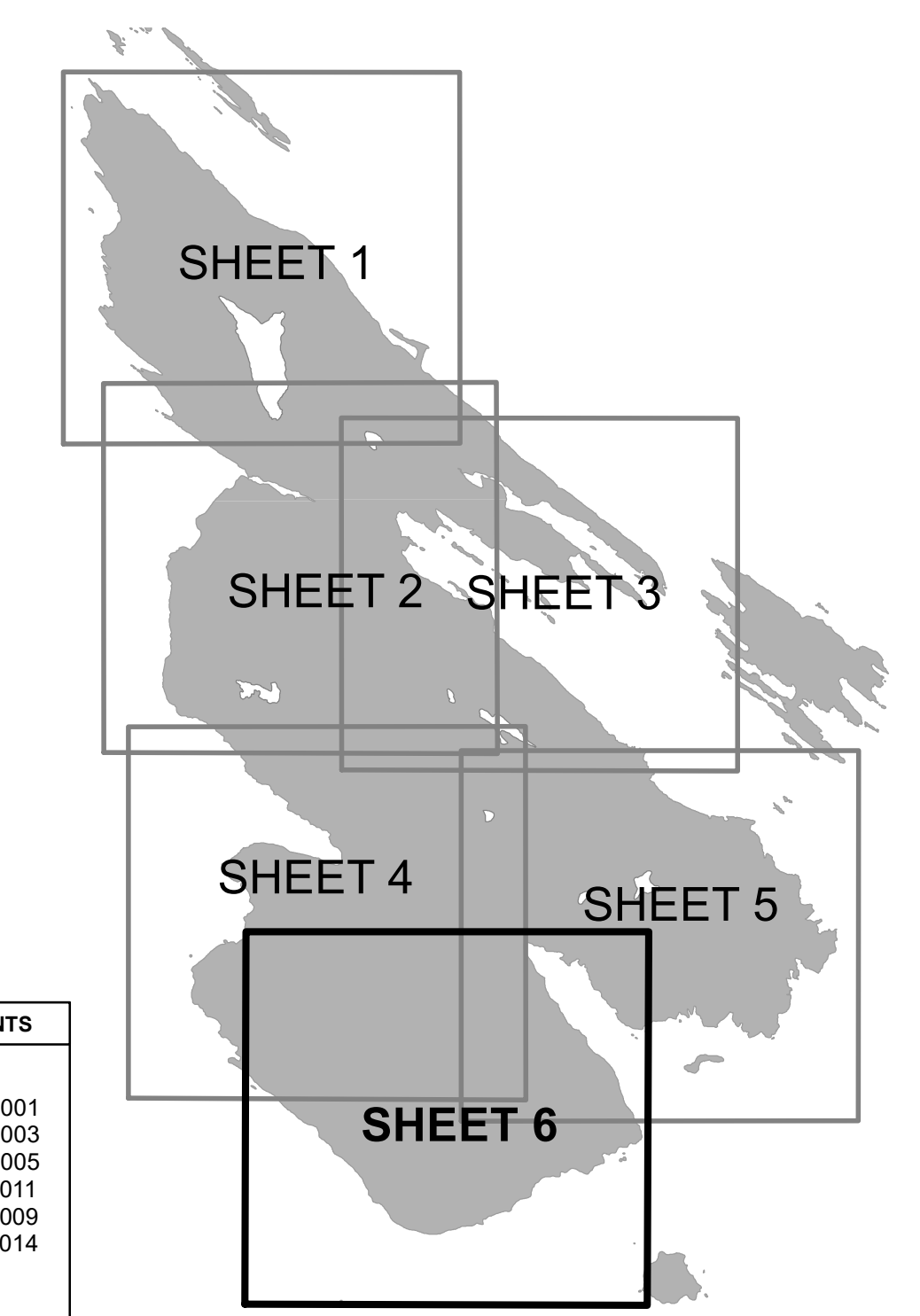


SALT SPRING ISLAND LAND USE BYLAW #355

- A1 Agriculture 1
- A2 Agriculture 2
- C1 Commercial 1
- C2 Commercial 2
- C3 Commercial 3
- C4 Commercial 4
- C5 Commercial 5
- C6 Commercial 6
- CA1 Commercial Accommodation 1
- CA2 Commercial Accommodation 2
- CA3 Commercial Accommodation 3
- CA4 Commercial Accommodation 4
- CA5 Commercial Accommodation 5
- CF1 Community Facility 1
- CF2 Community Facility 2
- CD1 Comprehensive Development 1
- CD2 Comprehensive Development 2
- CD3 Comprehensive Development 3
- F1 Forestry 1
- F2 Forestry 2
- In1 Industrial 1
- In2 Industrial 2
- In3 Industrial 3
- In4 Industrial 4
- PR1 Parks & Reserves 1
- PR2 Parks & Reserves 2
- PR3 Parks & Reserves 3
- PR4 Parks & Reserves 4
- PR5 Parks & Reserves 5
- PR6 Parks & Reserves 6
- R1 Residential 1
- R2 Residential 2
- R3 Residential 3
- R4 Residential 4
- R5 Residential 5
- R6 Residential 6
- R7 Residential 7
- R8 Residential 8
- R9 Residential 9
- R10 Residential 10
- R11 Residential 11
- R12 Residential 12
- R Rural
- Ri Rural Island
- RW1 Rural Watershed 1
- RW2 Rural Watershed 2
- RU1 Rural Uplands 1
- RU2 Rural Uplands 2
- RU3 Rural Uplands 3
- S1 Shoreline 1
- S2 Shoreline 2
- S3 Shoreline 3
- S4 Shoreline 4
- S5 Shoreline 5
- S6 Shoreline 6
- S7 Shoreline 7
- S8 Shoreline 8

 Land Use Contracts
 Agricultural Land Reserve



BYLAW AMENDMENTS	
Bylaw 371	Oct 2001
Bylaw 381	Oct 2003
Bylaw 398	Nov 2005
Bylaw 432	Apr 2011
Bylaw 435	Apr 2009
Bylaw 472	Aug 2014

NOTE: This map is a modified map scale of Schedule "A" to Salt Spring Island Land Use Bylaw No. 355. It includes consolidation of any bylaw amendments and is present for convenience only. This map is not to be considered as a legal document. Certified copies of Land Use Bylaw No. 355 and subsequent bylaw amendments are available from the Islands Trust at #1 - 500 Lower Ganges Rd., Salt Spring Island, BC V8K 2N8 or Islands Trust, #200 - 1627 Forest St., Victoria, BC V8R 1R8.

